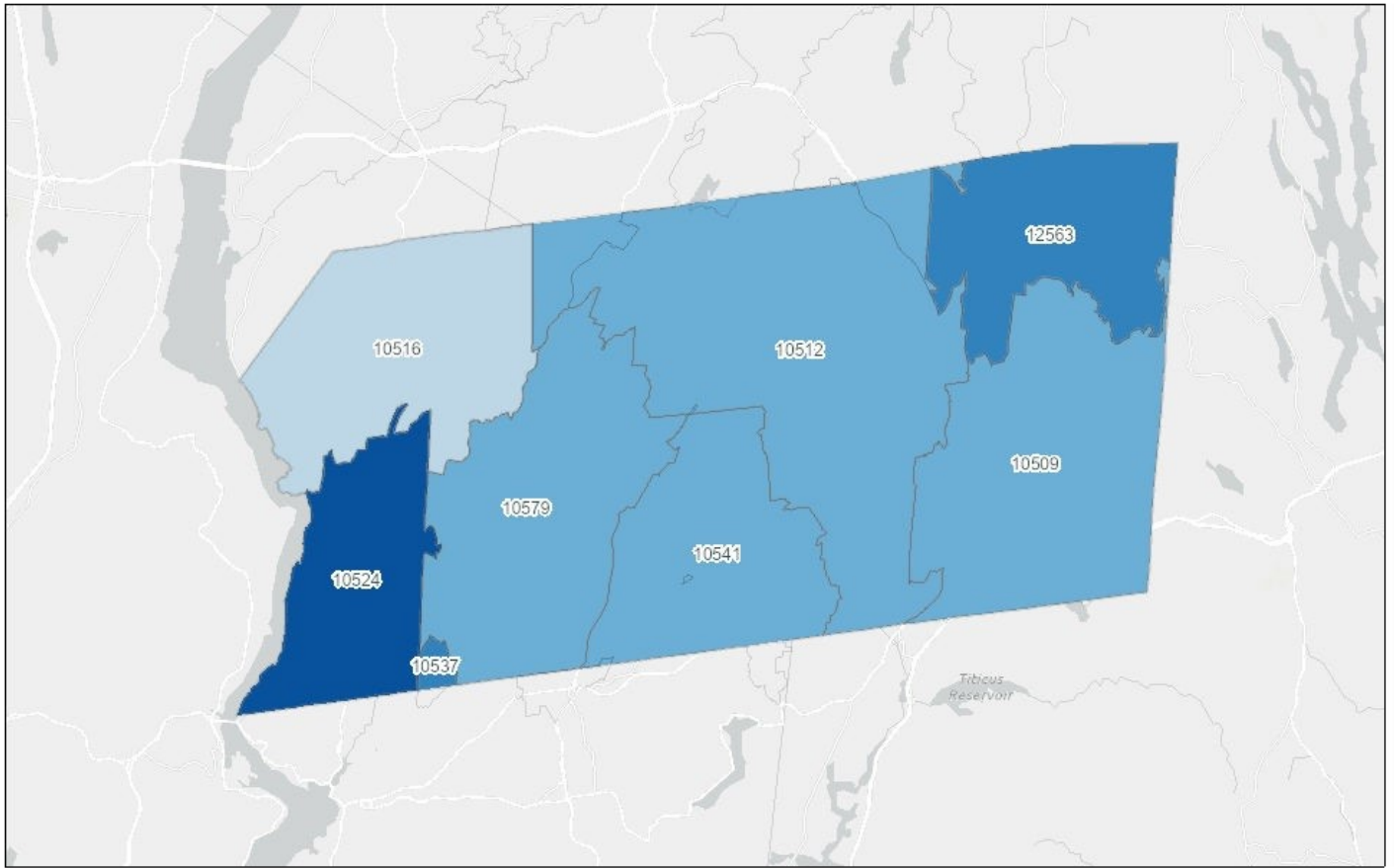


Putnam County Weekly COVID-19 Surveillance Report


COVID-19 incidence per 100,000 residents by zip code for the week of 01/07/2024 - 01/13/2024



1/18/2024, 2:32:40 PM

Covid cases by zip

> 100 - 200 > 200 - 300 > 300 - 400 > 400 - 500



Esri, TomTom, Garmin, SafeGraph, METI/NASA, USGS, EPA, NPS, USDA, USFWS

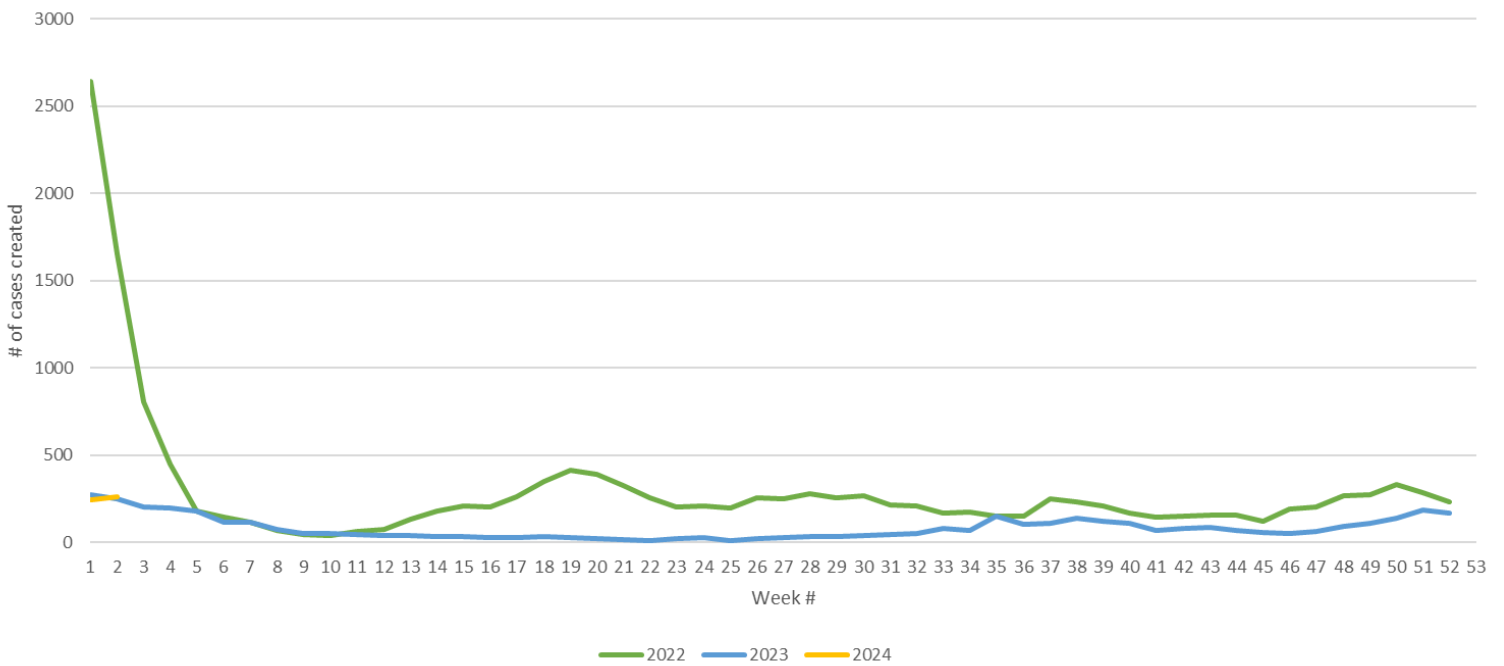
*10512 incidence area also includes portions of 12533, 12531 & 12582 that are in Putnam County.
 10541 incidence area also includes 10542 & portion of 10588 that is in Putnam County.

Putnam County Health Dept.

Esri, TomTom, Garmin, SafeGraph, METI/NASA, USGS, EPA, NPS, USDA, USFWS |

Increased incidence in Garrison is driven by a known outbreak in a contained setting. 70% of cases in Garrison are associated with the outbreak. Infection control measures are in place and the outbreak is being monitored by PCDOH.

Cases of COVID-19 by Week, Putnam County, NY



MMWR Week	Week Ending	# Cases	Cases YTD*	PHC** Admits	PHC** Admits YTD*
49	12/9/2023	109	3682	4	139
50	12/16/2023	137	3819	3	143
51	12/23/2023	183	4002	7	146
52	12/30/2023	169	4171	6	153
1	1/6/2024	245	245	12	12
2	1/13/2024	263	508	13	25

* YTD: Year to date

**PHC: Putnam Hospital Center

The last 4 weeks of data for 2023 will be included in the 2024 table for several weeks for comparative purposes

Source Information:

- Cases- lab confirmed positive results with Putnam County residency reported to the NYS Communicable Disease Electronic Surveillance System (CDESS) by CDESS creation date
- PHC Admits- as per NYSDOH at <https://health.data.ny.gov/Health/New-York-State-Statewide-COVID-19-Hospitalizations/jw46-jpb7>

For statewide COVID data, [click here](#)